



COOMA ROAD QUARRY
Ref: SSD 5109

**COMMUNITY CONSULTATIVE COMMITTEE
ANNUAL REPORT 2018**



Background

Holcim (Australia) Pty Ltd (Holcim Australia) operates Cooma Road Quarry, an existing hard rock quarry located approximately 6 km south of Queanbeyan. Cooma Road Quarry has been operating at the site since 1959.

The rural residential area of Googong is located approximately 0.5 km to the east of the quarry. The residential area of Jerrabomberra is located approximately 1 km to the west, and Karabar is located approximately 2 km to the north. The undulating slopes of the quarry provide topographical shielding for the quarry including a ridgeline separating Cooma Road Quarry from the residential area of Jerrabomberra.

The new township of Googong is located approximately 3 km south east of the Quarry. Approximately 950 homes have been completed. The overall development over 20-25 years will accommodate 16,000 people.

The quarry has a maximum production capacity of 1 Mtpa and is a significant local supplier of granite and dacite hard rock aggregates within the region.

Key components of the quarry include:

- A quarry pit providing granite and dacite resources;
- Overburden and excess product emplacement areas;
- Fixed crushing and screening plant and associated product stockpiles and materials handling facilities;
- A truck loading facility and access point (Cooma Road);
- Road transport of quarry product;
- Ancillary infrastructure including workshop, office and amenities buildings, wheel wash station, weighbridge and other minor infrastructure.

Cooma Road Quarry currently operates under a State Significant Development Consent (SSD-5109) determined 27 September 2013.


The quarry has approval to operate between 6.00am and 6.00pm Monday to Saturday, excluding public holidays, with general maintenance permitted until 10.00pm and truck movements associated with delivery vehicles returning to site permitted until 8.00pm on these days.

All blasting occurs between the hours of 9.00am and 3.00pm Monday to Friday in accordance with the existing consent.

No operations are permitted on Sundays and Public Holidays.



Source: Google Earth (2011)



Legend

- ▭ Proposed Project Area
- ▭ Approved Extraction Area
- ▭ Approved Disturbance Area - Workshop Boundary
- ▭ Approved Disturbance Area - Overburden Emplacement

Cooma Road Quarry Existing Operations

Committee Establishment

A condition of the development consent was to establish and operate a Community Consultative Committee (CCC) for the development.

At its meeting of 11 October 2017, Council nominated Cnr Brian Brown as the new Holcim Quarry Consultative Committee Representative. He was also at the Committee meeting on 12 December 2017, nominated as Independent Chair, although he was not present at that meeting. An alternative was nominated as Tom Baker, who Chaired the meeting in Cnr Brown's absence.

Request was sent to Department of Planning on 30 January 2018 along with 2017 Annual Report.

On 1 February 2018 the Department advised that the process for appointing an Independent Chair and/or community representatives has changed under the Department's new CCC Guidelines (November 2016). A link was provided to the new guideline and a FAQ sheet which outlines the key changes:

<http://www.planning.nsw.gov.au/CommunityConsultativeCommittees>

Most significantly, the Independent Chair needs to be appointed by the Department, from a pre-selected talent pool of candidates. This process is outlined in Sections 3.2 and 3.3 of the guideline. Details regarding the current talent pool are available on the Department's website:

<http://www.planning.nsw.gov.au/Assess-and-Regulate/Development-Assessment/Community-Consultative-Committees/Chairpersons>

Sections 3.4 to 3.6 of the guideline outline the new process for the selection and nomination of community representatives. This process must be overseen by the Independent Chair, and there are specific requirements for seeking expressions of interest etc. So the new chairperson will need to be in place to facilitate this process.

Peter Gordon was appointed the new Independent chairperson for the Cooma Road Quarry Community Consultative Committee in February 2018.

Peter Gordon is experienced in working with institutions and community organisations and believes in placing a strong emphasis on networking and community engagement. He is currently the CCC Chair of Crookwell 2 and 3 Wind farms, Gullen Range Wind Farm, Granite Hills Wind Farm and prospectively Capital 2 Wind Farm. He chairs the Patons Lane Resource Recovery Centre's Community Liaison Committee. Mr Gordon believes the role of an Independent CCC Chair is to find a way for companies and local communities to work together for mutually beneficial outcomes.



Members of Committee

There have been a number of changes in members of the committee during the year.

An update of members can be summarised as follows:

Name	May 2018	December 2018
Peter Gordon	New Independent Chair	Independent Chair
Cnr Brian Brown	QPRC Councilor delegated to committee. Absent from May meeting.	QPRC Councilor delegated to committee.
Natasha Abbott	Secretary	Ongoing Secretary
Tom Baker	Community Representative	Ongoing Community Representative on behalf of Queanbeyan Landcare
Michael Ziebell	Community Representative	Ongoing Community Representative on behalf of Jerrabomberra Residents Association
Kevin Butt	Representative on behalf of the Googong Residents Association	Vacated position Advised the new secretary is: Sarah Niall is the new GRA contact.
Carolyn Larcombe	Community Representative - Owner of adjoining property designated as Wandiyali Restoration Trust Conservation area.	Absent from November meeting
Peter Hewson	Holcim Representative	Ongoing Holcim Representative ACT Aggregates Manager for Holcim (Australia) Pty Ltd
Adam Bertram	Holcim Representative	Ongoing Holcim Representative Cooma Road Quarry Manager for Holcim (Australia) Pty Ltd

Committee Meetings

During 2018 there have been two meetings of this committee:

- Meeting No 9. was held on Monday 5 May 2018
- Meeting No 10. was held on Monday 5 November 2018.

Minutes of these meetings are attached as Appendix 1 and Appendix 2.

Location of Meetings

Meetings have been held in the Holcim training room at Old Cooma Road Quarry, 505 Cooma Road, Queanbeyan.

Conduct of Members

Members have followed the code of conduct for Consultative Committees as provided in the Guidelines. No breach to requirements has been identified or reported.

Committee Training

Members of the Committee have undertaken a site induction and been provided with a tour of the site.

Committee Funding and Remuneration

The committee has not requested nor received any funding or payment.

Responsibilities of the Company

The company responds in a timely manner to committee requests. An Audit against Conditions of Approval was undertaken by Pitt & Sherry in February 2018 and has been provided to the committee.

During 2018, copies of the following have been provided:

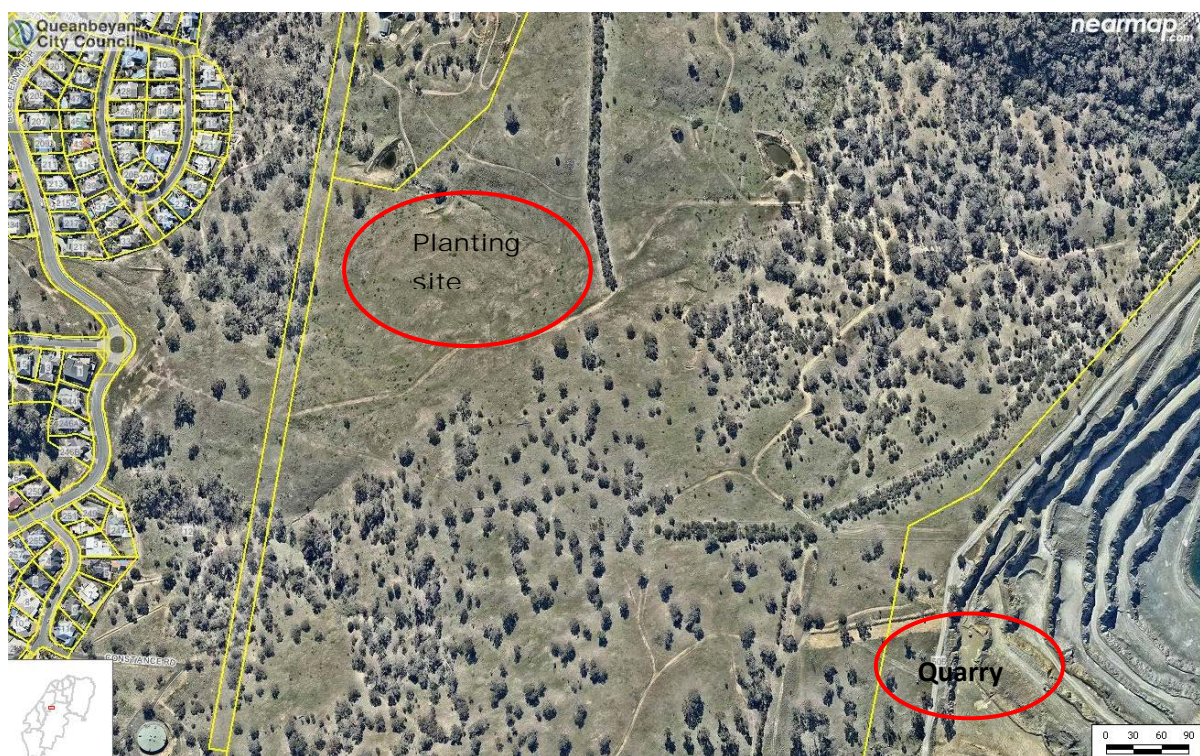
- Pitt & Sherry - Independent Environmental Audit
- Website linkages for monitoring data and approvals.

Communication with Community

The committee has discussed information to be released on the company Website. Such as minutes to meetings. Extracted monitoring data of the webpage attached as Appendix 3. The annual reports and minutes of meetings of this committee are provided here for community information.

This year the Quarry has been involved with a community planting organised by the Molonglo Catchment Group (MCG) as part of the Federal Government funding to re-establish green corridors. A link to the project website is provided as follows:
<http://molonglocatchment.org.au/node/79>

This property borders the Quarry and was once owned by the company as part of the buffer requirements. Council acquired the land in 2013 for the purpose a land offset, as required by the NSW Office of Environment and Heritage to allow for the duplication and re-alignment of Old Cooma Road, between Karabar and Googong, south of Queanbeyan. There is a Conservation Property Vegetation Plan (PVP) for management of the site. The property has an easement to allow for the Quarry, Holcim Pty Ltd, to access Lot 1 for maintenance of air monitoring equipment. The Easement burdens Lot 1 (owned by Council) and benefits Lot 2 (Holcim).





Holcim has participated in the plantings by providing a water cart for establishment of trees.

The project expanded and restored box gum grassy woodlands (NSW and Commonwealth critically endangered).

Multiple threatened woodland birds occur at the site and will benefit from the project. These species are dependent on high quality woodland habitat containing native trees, shrubs, ground cover and fallen timber. The species include

- Scarlet robin (*Petroica boodang*) - NSW Vulnerable
- Hooded robin (*Melanodryas cucullata cucullata*) - NSW Vulnerable
- Diamond firetail (*Stagonopleura guttata*) - NSW Vulnerable
- Gang-gang cockatoo (*Callocephalon fimbriatum*) - NSW Vulnerable
- Glossy black cockatoo (*Calyptorhynchus lathami*) - NSW Vulnerable
- Pink tailed worm lizard (*Aprasia parapulchella* - NSW and Commonwealth Vulnerable) occurs in proximity to areas targeted by this project and will benefit from improved habitat condition in the general area.

Googong Landcare



Googong Landcare

8 October · 🌐

WOW this Wedge-tailed eagle chick was spotted in woodlands around Googong by [Googong Landcare's Brad Edwards](#). Great to see they are breeding despite drought conditions. What a great shot!



Community Open Day

There has been no Community Open Day this year. The quarry manager has stated that residents or groups can contact the Quarry for tours. Other opportunities were suggested including the Jerrabomberra Community Newsletter and Jerrabomberra Residents Association Facebook.

Complaints

Holcim continue to operate a Community contact line (02 62972211). There have been no complaints registered.

The committee have raised several traffic related issues in regard to Truck parking at Jerrabomberra and line of sight issues on Old Cooma Road which have been reported to and resolved by the committee.




Appendix 1 – Minutes of Meeting No 9.



Minutes of Meeting - Community Consultative Committee

SUMMARY OF MEETING / ACTION PLAN			
DIVISION: ACT		DATE: 7/5/18	
TEAM / PROJECT NAME: CCC meeting		NEXT MEETING DATE: Monday, 5 November 2018 @ 4.00pm	
Chair: Peter Gordon		LOCATION: Cooma Road Quarry	
TEAM MEMBERS: Peter Gordon (PG), Peter Hewson (PH), Natasha Abbott (NA), Carolyn Larcombe (CL), Tom Baker (TB),			
VISITORS: Nil			
Non-Present Members: Cnr Brian Brown (BB), Adam Bertram (AB), Kevin Butt (KB), Michael Ziebel (MZ)			
Meeting Minutes – 7 May 2018 @ 4.00pm			
NO:	AGREED ACTIONS	BY WHOM	BY WHEN
1	Apologies: BB and KB unable to attend.	NA	-
2	<p>Introduction of Chair and around table member introductions.</p> <p>PG introduced himself and advised he is the chair on five CC committees, three of them being wind farms near Crookwell and a waste facility in Western Sydney. Community engagement of major developments has mutual benefits and restores reputation of the companies.</p> <p>The guideline requirements and purpose of the Committee should be on the Holcim website. Minutes should be placed on the website within 28 days of the meeting.</p> <p>ACTION: NA to continue a secretary and provide minutes to the Chair for approval prior to release onto the website.</p>	PG	
3	Declaration of Interests: Nil	PG	
4	Confirmation of Minutes:	Moved: TB/PH	
5	<p><u>Business Arising:</u></p> <p>Fire Management Plans - Draft Lake George Bush Fire Risk Management Plan closes for comments on 7 May 2018. QPRC Bushfire Mgt Plans have inconsistencies with this plan and amendments will be required.</p> <p>PH advised they have Draft Fire Plan waiting for alignment with Stringybark Fire Plan.</p>	PG	

	<p>Bio connectivity Project – 20 Million Trees Federal Government funding to re-establish green corridors. MCG grant of \$89,584 to plant 7,800 trees neighbouring the quarry. Includes revegetation of Box Gum Grassy Woodlands on public and private land on eight properties along Jerrabomberra-Googong corridor. Planting to commence early June on the Council offset land and will be launched on World Environment Day 5 June.</p> <p>PH offered assistance with a water cart.</p> 	TB/CL	
6	<p>Independent Audit On 1st December 2017, an independent Audit was conducted on the Quarry's compliance with conditions of approval. Results are on website. Some recommendations with no major findings.</p> <p>https://www.holcim.com.au/sites/australia/files/atoms/files/au-abt-comm-cooma-indepaudit-2017.pdf</p> <p>ACTION: Email to be distributed to committee.</p>	PH	
7	<p>Monitoring Results</p> <p>Environmental monitoring results provided on Holcim website. Suggest they may be able to provide graphs to make to more useable to the public. A table provided as attachment.</p> <p>https://www.holcim.com.au/sustainability/environment/pollution-monitoring-data</p> <p>One dust monitor at back corner having strange results and may be affected by Mugga quarry.</p>	NA	
8	<p>General Business CVA Indigenous youth - Conservation Volunteers Australia are looking for local sites to run an indigenous youth leadership engagement program. They are looking at some field trips to local sites mixed with some on ground works. CL suggested Wandiyali may be suitable.</p>		

9	<p>Bird Survey – When was the last bird survey? The EIS is dated 2012. A targeted ecological survey was then conducted over two days at three sites within the Project area targeting all potential impact areas.</p> <table border="1" data-bbox="309 264 660 685"> <thead> <tr> <th colspan="2">BIRDS</th> </tr> </thead> <tbody> <tr><td>Accipitridae</td><td></td></tr> <tr><td><i>Aquila audax</i></td><td>wedge-tailed eagle</td></tr> <tr><td>Psittacidae</td><td></td></tr> <tr><td><i>Platycercus elegans</i></td><td>crimson rosella</td></tr> <tr><td><i>Platycercus eximius</i></td><td>eastern rosella</td></tr> <tr><td>Maluridae</td><td></td></tr> <tr><td><i>Malurus cyaneus</i></td><td>superb fairy-wren</td></tr> <tr><td>Acanthizidae</td><td></td></tr> <tr><td><i>Smicromiza brevirostris</i></td><td>weebill</td></tr> <tr><td><i>Acanthiza chrysorrhoa</i></td><td>yellow-rumped thornbill</td></tr> <tr><td>Pardalotidae</td><td></td></tr> <tr><td><i>Pardalotus punctatus</i></td><td>spotted pardalote</td></tr> <tr><td><i>Pardalotus striatus</i></td><td>striated pardalote</td></tr> <tr><td>Meliphagidae</td><td></td></tr> <tr><td><i>Lichenostomus leucotis</i></td><td>white-eared honeyeater</td></tr> <tr><td><i>Melithreptus brevirostris</i></td><td>brown-headed honeyeater</td></tr> <tr><td><i>Anthochaera carunculata</i></td><td>red wattlebird</td></tr> <tr><td>Pachycephalidae</td><td></td></tr> <tr><td><i>Colluricincla harmonica</i></td><td>grey shrike-thrush</td></tr> <tr><td>Artamidae</td><td></td></tr> <tr><td><i>Gymnorhina tibicen</i></td><td>Australian magpie</td></tr> <tr><td>Corvidae</td><td></td></tr> <tr><td><i>Corvus coronoides</i></td><td>Australian raven</td></tr> <tr><td>Nectariniidae</td><td></td></tr> <tr><td><i>Dicaeum hirundinaceum</i></td><td>mistletoebird</td></tr> </tbody> </table>	BIRDS		Accipitridae		<i>Aquila audax</i>	wedge-tailed eagle	Psittacidae		<i>Platycercus elegans</i>	crimson rosella	<i>Platycercus eximius</i>	eastern rosella	Maluridae		<i>Malurus cyaneus</i>	superb fairy-wren	Acanthizidae		<i>Smicromiza brevirostris</i>	weebill	<i>Acanthiza chrysorrhoa</i>	yellow-rumped thornbill	Pardalotidae		<i>Pardalotus punctatus</i>	spotted pardalote	<i>Pardalotus striatus</i>	striated pardalote	Meliphagidae		<i>Lichenostomus leucotis</i>	white-eared honeyeater	<i>Melithreptus brevirostris</i>	brown-headed honeyeater	<i>Anthochaera carunculata</i>	red wattlebird	Pachycephalidae		<i>Colluricincla harmonica</i>	grey shrike-thrush	Artamidae		<i>Gymnorhina tibicen</i>	Australian magpie	Corvidae		<i>Corvus coronoides</i>	Australian raven	Nectariniidae		<i>Dicaeum hirundinaceum</i>	mistletoebird	TB	
BIRDS																																																							
Accipitridae																																																							
<i>Aquila audax</i>	wedge-tailed eagle																																																						
Psittacidae																																																							
<i>Platycercus elegans</i>	crimson rosella																																																						
<i>Platycercus eximius</i>	eastern rosella																																																						
Maluridae																																																							
<i>Malurus cyaneus</i>	superb fairy-wren																																																						
Acanthizidae																																																							
<i>Smicromiza brevirostris</i>	weebill																																																						
<i>Acanthiza chrysorrhoa</i>	yellow-rumped thornbill																																																						
Pardalotidae																																																							
<i>Pardalotus punctatus</i>	spotted pardalote																																																						
<i>Pardalotus striatus</i>	striated pardalote																																																						
Meliphagidae																																																							
<i>Lichenostomus leucotis</i>	white-eared honeyeater																																																						
<i>Melithreptus brevirostris</i>	brown-headed honeyeater																																																						
<i>Anthochaera carunculata</i>	red wattlebird																																																						
Pachycephalidae																																																							
<i>Colluricincla harmonica</i>	grey shrike-thrush																																																						
Artamidae																																																							
<i>Gymnorhina tibicen</i>	Australian magpie																																																						
Corvidae																																																							
<i>Corvus coronoides</i>	Australian raven																																																						
Nectariniidae																																																							
<i>Dicaeum hirundinaceum</i>	mistletoebird																																																						

Meeting closed 4.50pm


Next meeting: Monday 5th November 2018 @ 4pm

Appendix 2 – Minutes of Meeting No 10.



Minutes of Meeting No. 10 - Community Consultative Committee

SUMMARY OF MEETING / ACTION PLAN			
DIVISION: ACT		DATE: 5/11/18	
TEAM / PROJECT NAME: CCC meeting		NEXT MEETING DATE: Monday, 5 November 2019 @ 4.00pm	
Chair: Peter Gordon		LOCATION: Cooma Road Quarry	
TEAM MEMBERS: Peter Gordon (PG), Peter Hewson (PH), <u>Cnr Brian Brown (BB)</u> , Natasha Abbott (NA), Tom Baker (TB), Michael <u>Ziebel (MZ)</u>			
VISITORS: Ben Huttner-Koros (BH)			
Non-Present Members: Carolyn <u>Larcombe (CL)</u>			
Meeting Minutes – 5 November 2018 @ 4.00pm			
NO:	AGREED ACTIONS	BY WHOM	BY WHEN
1	Apologies: 1. Carolyn Larcombe 2. Kevin Butt - no longer a <u>Googong Residents Association</u> representative.	PG	Peter Gordon to review committee membership approvals.
3	Declaration of Interests: Nil	PG	
4	Confirmation of Minutes:	Moved: TB/PH	
5	<u>Business Arising:</u> Fire Management Plans – Consultant currently revising the Stringybark and Mount Jerrabomberra Bushfire Management Plans. NA to provide when available.	PG	

6	<p>Bio connectivity Project – 20 Million Trees Federal Government funding to re-establish green corridors. MCG grant of \$89,584 to plant 10,000 trees neighbouring the quarry. Two year project over 80 Ha. Includes revegetation of Box Gum Grassy Woodlands on public and private land on eight properties along Jerrabomberra-<u>Googong</u> corridor. So far 2,700 trees planted this year on Council areas with 90% success. 7,500 trees left to plant. Found that drilling holes was better than ripping.</p> <p>TB advised that the historic plantings by Monaro Conservation Society did quite a bit of direct seeding into deep ripped soil. It was fenced off and mulched and watered well on the day. Suggest talking to ADFA for volunteers.</p> <p>Holcim supplied water cart.</p> <p>Photo points have been set up for long term monitoring.</p> <p>Landcare also have a small grant for planting of 1500 plants at Fernleigh Park.</p> <p>Discussion on Gale Precinct now being transferred to Freehold Title to Ngambri Land Council. Council has not been advised of this yet. Group suggested that we make contact and suggest some committee interaction to help look after Gale Precinct.</p> 	BH/TB	<p>Recommendation: That Ben be invited to attend meetings as a visitor.</p> <p>Recommendation: Invite Trish Williams to next meeting.</p>
7	<p>Sheep in Offset Block Council staff have checked and repaired the fence line. AB suggested they may be getting through at low level dam on Holcim land.</p>	NA	<p>Recommendation: Holcim to check fence at dam to restrict sheep access into offset land</p>
8	<p>Independent Audit On 1st December 2017, an Independent Audit was conducted on the Quarry's compliance with conditions of approval.</p> <p>Questions in regard to the report:</p> <p>Q1 – Noise Report – Report advised noise monitoring not available for audit.</p> <p>Q2. – Water Management Plan – What is the progress? Advised it has been sent off for approval. Decommissioning old bore never used.</p> <p>Q3. – Rehabilitation Plan – What is progress? Not finalised Discuss at next meeting.</p> <p>Q4 – Resource Recovery Exemption – Not required as material comes from Holcim plants in Fyshwick and Mitchell. 10,000T EPL. Some customers request recycled content for <u>Greenstar</u> accreditation.</p>	NA	<p>Recommendation: Noise report to be provided to committee.</p> <p>Recommendation: Water Management Plan to be provided to Committee for next meeting.</p>

9	<p>Monitoring Results</p> <p>Environmental monitoring results provided on Holcim website.</p> <p>https://www.holcim.com.au/sustainability/environment/pollution-monitoring-data</p>	NA	
10	<p>General Business</p> <p><u>Googong</u> Landcare report sighting of <u>wedgetail</u> eagle in area.</p> <p>Noise in Cora Place, noise and dust from Trucks. Company follows traffic management plan. 50 movements a day all through <u>Jerra</u>. Down braking at roundabout considered by drivers.</p>		

Meeting closed 5.11pm

Next meeting: Monday 6th May 2019 @ 4pm

Appendix 3 – Environmental Monitoring Results

Monitoring Data available for 2018

Environmental Protection Licence No. 1453

Blasting Results

Location: Mr Heffernan's Property

Blasting Results Date	Overpressure (Limit 115dB)		Vibration (Limit 5mm/s)		Meets NSW Licence Requirement
	Mr Heffernan's Property	Jerrabomberra	Mr Heffernan's Property	Jerrabomberra	
30/1/18	105.6		0.43		Y
13/2/18	94.2		0.95		Y
6/3/18	100.2	96.3	0.57	0.35	Y
20/3/18	92.3	110	0.84	0.5	Y
6/4/18	103.1	85.9	0.91	0.5	Y
3/5/18	95.8		1.04		Y
7/6/18	104.7		3.55		Y
8/6/18	105.5		1.03		Y
19/6/18	92.2		0.47		Y
29/6/18	113.5		0.65		Y
31/7/18	103.1		2.36		Y
14/8/18	112.2		0.93		Y
21/9/18	107.7		0.43		Y

→ NRR, The trigger points have been entered not the results from the blast.

Water Quality Results

Sample Date	pH (Range 6.5-8.5)	Total Oil & Grease (Limit 10mg/L)	Suspended Solids (Limit 50 mg/L)	Meets NSW Licence Requirement
1/1/17 – 15/1/18				No Discharge
16/1/17 – 31/1/18				No Discharge
2/2/18	7.9	<1	<2	Y
2/3/18	7.3	<1	8	Y
6/4/18	7.5	<1	<2	Y
3/5/18	7.5	<1	12	Y
1/6/18	7.0	<1	7	Y
7/6/18	7.6	<1	<2	Y
5/8/18	8	<1	12	Y
7/9/18	7.5	<1	<2	Y
5/10/18	7.6	<1	3	Y

Appendix 4 – Letter of Appointment of Chair



Planning Services
Resource Assessments
Name: Lauren Evans
Phone: 9274 6311
Email: lauren.evans@planning.nsw.gov.au

Amy Nelson
Planning & Environment Coordinator – NSW/ACT
Holcim (Australia) Pty Ltd
Tower B, Level 8
799 Pacific Highway
Chatswood NSW 2067

Dear Ms Nelson

**Cooma Road Quarry (SSD 5109)
Community Consultative Committee**

I refer to your letter dated 9 February 2018 requesting the appointment of a new independent chairperson for the Cooma Road Quarry Community Consultative Committee (CCC).

The Department has considered your request in accordance with the *Community Consultative Committee Guidelines, November 2016*. The Secretary has appointed Mr Peter Gordon as the independent chairperson.

The Department understands that you are also seeking to replace some of the committee's community representatives. You are encouraged to discuss these changes with Mr Gordon at your earliest convenience, as the independent chairperson will need to oversee this process in accordance with Section 3 of the guidelines.




For any further enquiries, please contact Lauren Evans.

Yours sincerely

A handwritten signature in blue ink that reads 'Howard Reed'.

Howard Reed 22.2.18
Director
Resource Assessments
As nominee of the Secretary

Appendix 5 – Website Snippet



[About us](#) [Products and services](#) [Projects](#) [Careers](#) [Sustainability](#) [News and publications](#)  

Community consultative committee

A Community Consultative Committee (CCC) for Cooma Road Quarry was established in May 2014 with Councillor Sue Whelan OAM of Queanbeyan-Peterang Regional Council in the position of Independent Chair.

In 2017, Sue Whelan OAM was replaced by Peter Gordon who was appointed to the position of Independent Chair of the CCC by the NSW Department of Planning & Environment. Peter Gordon brings with him a wealth of experience in building mutually beneficial relationships between institutions and local communities.

The current CCC members are: Peter Gordon (Independent Chair), Peter Hewson, Natasha Abbott, Carolyn Larcombe, Tom Baker, Cmr Brian Brown, Adam Bertram, Kevin Butt and Michael Ziebel.



Cooma Road Quarry information

- > [Overview](#)
- > [About Cooma Road Quarry](#)
- > [Planning & approvals](#)
- > [Our community](#)

Community Consultative Committee Meeting Minutes

- > [May 2018](#) (pdf, 436.56 KB)
- > [December 2017](#) (pdf, 240.25 KB)
- > [May 2017](#) (pdf, 565.22 KB)
- > [November 2016](#) (pdf, 322.84 KB)

Annual reports

- > [Community consultative committee – Annual report 2017](#) (pdf, 951.93 KB)
- > [Community consultative committee – Annual report 2016](#) (pdf, 2.67 MB)
- > [Community consultative committee – Annual report 2014](#) (pdf, 279.79 KB)